

Pop-Facts: Demographic Quick Facts 2012 Report

New Hartford, NY

Radius 1: 4699 MIDDLE SETTLEMENT RD, NEW HARTFORD, NY 13413-4938, aggregate

Radius 2: 4699 MIDDLE SETTLEMENT RD, NEW HARTFORD, NY 13413-4938, aggregate

Radius 3: 4699 MIDDLE SETTLEMENT RD, NEW HARTFORD, NY 13413-4938, aggregate

Description	0.00 - 3.00 miles		0.00 - 5.00 miles		0.00 - 7.00 miles	
	Radius 1	%	Radius 2	%	Radius 3	%
Population						
2017 Projection	40,010		91,290		125,824	
2012 Estimate	39,874		90,786		125,190	
2000 Census	40,135		88,248		121,849	
1990 Census	41,233		95,930		130,103	
Growth 1990 - 2000	-2.66%		-8.01%		-6.34%	
Households						
2017 Projection	17,816		37,407		50,200	
2012 Estimate	17,567		36,943		49,524	
2000 Census	16,719		35,826		47,768	
1990 Census	16,530		37,945		50,113	
Growth 1990 - 2000	1.14%		-5.58%		-4.68%	
2012 Est. Population by Single Classification Race						
	39,874		90,786		125,190	
White Alone	36,952	92.67	71,782	79.07	100,489	80.27
Black or African American Alone	1,197	3.00	8,949	9.86	11,723	9.36
American Indian and Alaska Native Alone	54	0.14	207	0.23	278	0.22
Asian Alone	736	1.85	5,124	5.64	6,411	5.12
Native Hawaiian and Other Pacific Islander Alone	7	0.02	37	0.04	46	0.04
Some Other Race Alone	317	0.80	2,175	2.40	2,938	2.35
Two or More Races	611	1.53	2,513	2.77	3,306	2.64
2012 Est. Population Hispanic or Latino						
	39,874		90,786		125,190	
Hispanic or Latino	1,278	3.21	6,242	6.88	8,541	6.82
Not Hispanic or Latino	38,597	96.80	84,544	93.12	116,649	93.18
2012 Tenure of Occupied Housing Units						
	17,567		36,943		49,524	
Owner Occupied	12,337	70.23	22,354	60.51	30,909	62.41
Renter Occupied	5,230	29.77	14,588	39.49	18,615	37.59
2012 Average Household Size						
	2.16		2.30		2.33	

Pop-Facts: Demographic Quick Facts 2012 Report

New Hartford, NY

Radius 1: 4699 MIDDLE SETTLEMENT RD, NEW HARTFORD, NY 13413-4938, aggregate

Radius 2: 4699 MIDDLE SETTLEMENT RD, NEW HARTFORD, NY 13413-4938, aggregate

Radius 3: 4699 MIDDLE SETTLEMENT RD, NEW HARTFORD, NY 13413-4938, aggregate

Description	0.00 - 3.00 miles		0.00 - 5.00 miles		0.00 - 7.00 miles	
	Radius 1	%	Radius 2	%	Radius 3	%
2012 Est. Households by Household Income	17,567		36,943		49,524	
Income Less than \$15,000	2,195	12.50	6,859	18.57	9,031	18.24
Income \$15,000 - \$24,999	2,167	12.34	5,329	14.42	6,905	13.94
Income \$25,000 - \$34,999	2,234	12.72	4,715	12.76	6,365	12.85
Income \$35,000 - \$49,999	2,802	15.95	5,486	14.85	7,393	14.93
Income \$50,000 - \$74,999	3,565	20.29	6,425	17.39	8,854	17.88
Income \$75,000 - \$99,999	1,979	11.27	3,443	9.32	4,813	9.72
Income \$100,000 - \$124,999	1,188	6.76	2,036	5.51	2,754	5.56
Income \$125,000 - \$149,999	615	3.50	1,063	2.88	1,386	2.80
Income \$150,000 - \$199,999	446	2.54	779	2.11	982	1.98
Income \$200,000 - \$499,999	327	1.86	691	1.87	888	1.79
Income \$500,000 and over	49	0.28	118	0.32	153	0.31

2012 Est. Average Household Income	\$60,424	\$54,459	\$54,469
---	----------	----------	----------

2012 Est. Median Household Income	\$46,711	\$39,289	\$39,992
--	----------	----------	----------

2012 Est. Per Capita Income	\$27,169	\$22,848	\$22,331
------------------------------------	----------	----------	----------

2012 Median HH Inc by Single Race Class or Ethn			
White Alone	46,729	42,199	43,049
Black or African American Alone	42,941	21,301	21,458
American Indian and Alaska Native Alone	28,839	31,061	28,859
Asian Alone	98,769	41,573	39,336
Native Hawaiian and Other Pacific Islander Alone	51,869	21,286	20,284
Some Other Race Alone	29,768	24,964	23,141
Two or More Races	38,724	25,509	26,065
Hispanic or Latino	39,688	21,835	21,697
Not Hispanic or Latino	46,942	40,361	41,183

Pop-Facts: Demographic Quick Facts 2012 Report

New Hartford, NY

Appendix: Area Listing

Area Name:

Type: Radius 1 Reporting Detail: Aggregate Reporting Level: Block Group

Radius Definition:

4699 MIDDLE SETTLEMENT RD	Latitude/Longitude	43.089588	-75.318095
NEW HARTFORD, NY 13413-4938	Radius	0.00	- 3.00

Area Name:

Type: Radius 2 Reporting Detail: Aggregate Reporting Level: Block Group

Radius Definition:

4699 MIDDLE SETTLEMENT RD	Latitude/Longitude	43.089588	-75.318095
NEW HARTFORD, NY 13413-4938	Radius	0.00	- 5.00

Area Name:

Type: Radius 3 Reporting Detail: Aggregate Reporting Level: Block Group

Radius Definition:

4699 MIDDLE SETTLEMENT RD	Latitude/Longitude	43.089588	-75.318095
NEW HARTFORD, NY 13413-4938	Radius	0.00	- 7.00

Project Information:

Site: 1

Order Number: 970819246





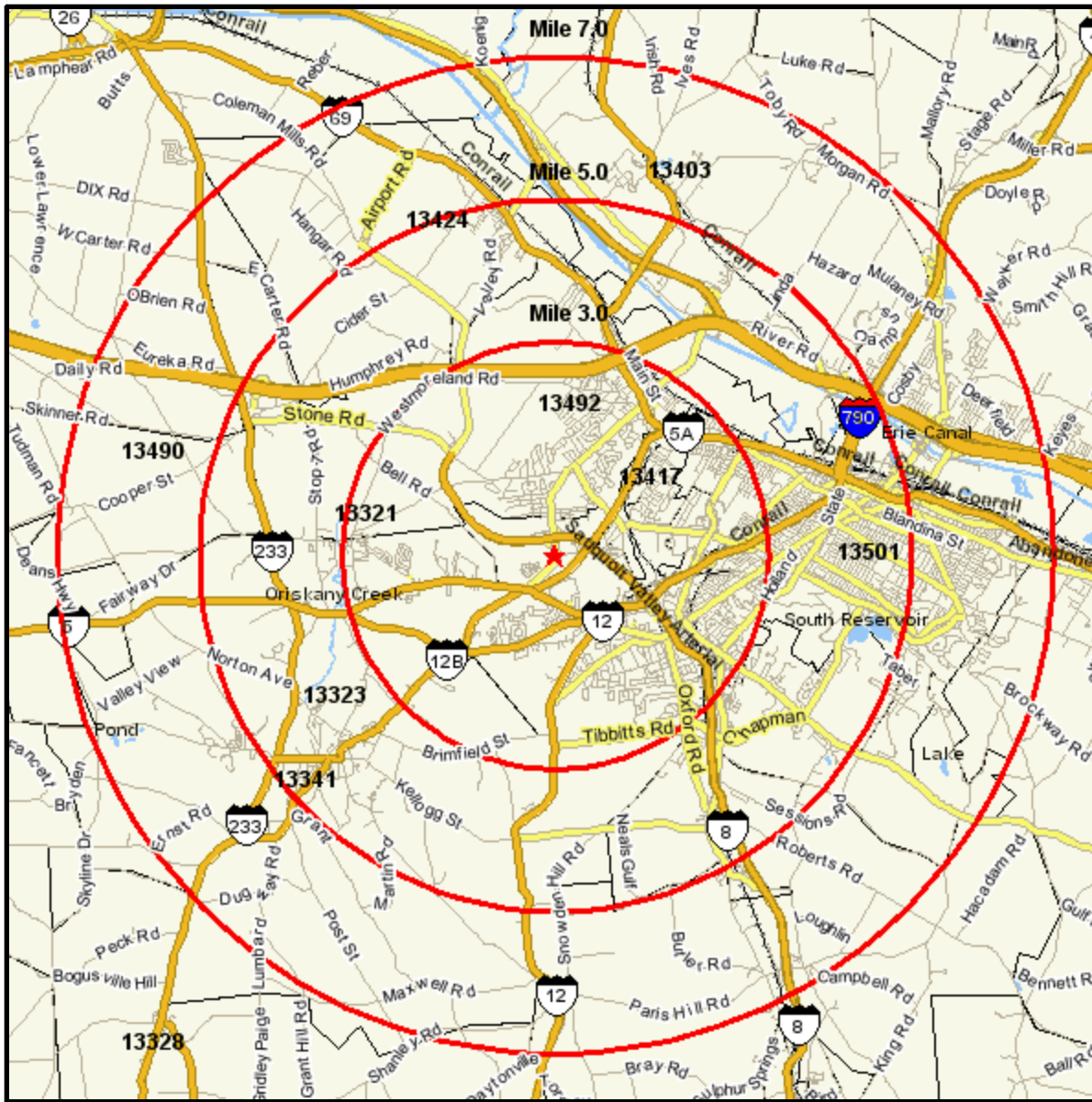
Area Map

New Hartford, NY

4699 MIDDLE SETTLEMENT RD
NEW HARTFORD, NY 13413-4938

Coord: 43.089588, -75.318095

Radius - See Appendix for Details



Area Map

New Hartford, NY

Appendix: Area Listing

Area Name:

Type: Radius 1

Radius Definition:

4699 MIDDLE SETTLEMENT RD	Center Point:	43.089588	-75.318095
NEW HARTFORD, NY 13413-4938	Circle/Band:	0.00 -	3.00

Area Name:

Type: Radius 2

Radius Definition:

4699 MIDDLE SETTLEMENT RD	Center Point:	43.089588	-75.318095
NEW HARTFORD, NY 13413-4938	Circle/Band:	0.00 -	5.00

Area Name:

Type: Radius 3

Radius Definition:

4699 MIDDLE SETTLEMENT RD	Center Point:	43.089588	-75.318095
NEW HARTFORD, NY 13413-4938	Circle/Band:	0.00 -	7.00