

Pop-Facts: Demographic Quick Facts 2012 Report

Watertown, New York

Radius 1: 21872 TOWNE CENTER DR, WATERTOWN, NY 13601-5898, aggregate

Radius 2: 21872 TOWNE CENTER DR, WATERTOWN, NY 13601-5898, aggregate

Radius 3: 21872 TOWNE CENTER DR, WATERTOWN, NY 13601-5898, aggregate

| Description | 0.00 - 3.00 miles | | 0.00 - 5.00 miles | | 0.00 - 7.00 miles | |
|-----------------------------------------------------------|-------------------|-------|-------------------|-------|-------------------|-------|
| | Radius 1 | % | Radius 2 | % | Radius 3 | % |
| Population | | | | | | |
| 2017 Projection | 21,249 | | 37,336 | | 44,070 | |
| 2012 Estimate | 20,740 | | 36,608 | | 43,092 | |
| 2000 Census | 20,107 | | 35,704 | | 41,811 | |
| 1990 Census | 21,862 | | 38,243 | | 44,112 | |
| Growth 1990 - 2000 | -8.03% | | -6.64% | | -5.22% | |
| Households | | | | | | |
| 2017 Projection | 9,258 | | 15,584 | | 18,216 | |
| 2012 Estimate | 8,926 | | 15,110 | | 17,606 | |
| 2000 Census | 8,417 | | 14,236 | | 16,446 | |
| 1990 Census | 8,566 | | 14,397 | | 16,383 | |
| Growth 1990 - 2000 | -1.74% | | -1.12% | | 0.38% | |
| 2012 Est. Population by Single Classification Race | | | | | | |
| | 20,740 | | 36,608 | | 43,092 | |
| White Alone | 18,288 | 88.18 | 32,083 | 87.64 | 37,955 | 88.08 |
| Black or African American Alone | 1,037 | 5.00 | 1,965 | 5.37 | 2,225 | 5.16 |
| American Indian and Alaska Native Alone | 118 | 0.57 | 193 | 0.53 | 229 | 0.53 |
| Asian Alone | 396 | 1.91 | 610 | 1.67 | 699 | 1.62 |
| Native Hawaiian and Other Pacific Islander Alone | 42 | 0.20 | 67 | 0.18 | 77 | 0.18 |
| Some Other Race Alone | 198 | 0.95 | 464 | 1.27 | 541 | 1.26 |
| Two or More Races | 662 | 3.19 | 1,227 | 3.35 | 1,365 | 3.17 |
| 2012 Est. Population Hispanic or Latino | | | | | | |
| | 20,740 | | 36,608 | | 43,092 | |
| Hispanic or Latino | 942 | 4.54 | 1,870 | 5.11 | 2,124 | 4.93 |
| Not Hispanic or Latino | 19,798 | 95.46 | 34,739 | 94.89 | 40,968 | 95.07 |
| 2012 Tenure of Occupied Housing Units | | | | | | |
| | 8,926 | | 15,110 | | 17,606 | |
| Owner Occupied | 4,573 | 51.23 | 8,029 | 53.14 | 9,622 | 54.65 |
| Renter Occupied | 4,354 | 48.78 | 7,080 | 46.86 | 7,985 | 45.35 |
| 2012 Average Household Size | | | | | | |
| | 2.24 | | 2.35 | | 2.38 | |

Pop-Facts: Demographic Quick Facts 2012 Report

Watertown, New York

Radius 1: 21872 TOWNE CENTER DR, WATERTOWN, NY 13601-5898, aggregate

Radius 2: 21872 TOWNE CENTER DR, WATERTOWN, NY 13601-5898, aggregate

Radius 3: 21872 TOWNE CENTER DR, WATERTOWN, NY 13601-5898, aggregate

| Description | 0.00 - 3.00 miles | | 0.00 - 5.00 miles | | 0.00 - 7.00 miles | |
|-------------------------------------------------|-------------------|-------|-------------------|-------|-------------------|-------|
| | Radius 1 | % | Radius 2 | % | Radius 3 | % |
| 2012 Est. Households by Household Income | 8,926 | | 15,110 | | 17,606 | |
| Income Less than \$15,000 | 1,833 | 20.54 | 2,871 | 19.00 | 3,128 | 17.77 |
| Income \$15,000 - \$24,999 | 1,440 | 16.13 | 2,339 | 15.48 | 2,656 | 15.09 |
| Income \$25,000 - \$34,999 | 1,078 | 12.08 | 1,873 | 12.40 | 2,166 | 12.30 |
| Income \$35,000 - \$49,999 | 1,450 | 16.24 | 2,511 | 16.62 | 2,954 | 16.78 |
| Income \$50,000 - \$74,999 | 1,528 | 17.12 | 2,756 | 18.24 | 3,325 | 18.89 |
| Income \$75,000 - \$99,999 | 700 | 7.84 | 1,292 | 8.55 | 1,596 | 9.07 |
| Income \$100,000 - \$124,999 | 423 | 4.74 | 737 | 4.88 | 900 | 5.11 |
| Income \$125,000 - \$149,999 | 208 | 2.33 | 317 | 2.10 | 392 | 2.23 |
| Income \$150,000 - \$199,999 | 114 | 1.28 | 200 | 1.32 | 239 | 1.36 |
| Income \$200,000 - \$499,999 | 127 | 1.42 | 178 | 1.18 | 209 | 1.19 |
| Income \$500,000 and over | 26 | 0.29 | 35 | 0.23 | 43 | 0.24 |

| | | | |
|-------------------------------------------|----------|----------|----------|
| 2012 Est. Average Household Income | \$49,301 | \$49,544 | \$50,820 |
|-------------------------------------------|----------|----------|----------|

| | | | |
|------------------------------------------|----------|----------|----------|
| 2012 Est. Median Household Income | \$36,160 | \$37,819 | \$39,336 |
|------------------------------------------|----------|----------|----------|

| | | | |
|------------------------------------|----------|----------|----------|
| 2012 Est. Per Capita Income | \$21,772 | \$20,932 | \$21,230 |
|------------------------------------|----------|----------|----------|

| 2012 Median HH Inc by Single Race Class or Ethn | | | |
|--------------------------------------------------------|--------|--------|--------|
| White Alone | 36,202 | 38,084 | 39,658 |
| Black or African American Alone | 32,045 | 32,970 | 33,905 |
| American Indian and Alaska Native Alone | 39,323 | 42,437 | 45,831 |
| Asian Alone | 73,483 | 52,313 | 53,591 |
| Native Hawaiian and Other Pacific Islander Alone | 61,750 | 58,154 | 56,656 |
| Some Other Race Alone | 32,934 | 29,237 | 30,223 |
| Two or More Races | 28,275 | 31,353 | 30,457 |
| Hispanic or Latino | 34,688 | 27,341 | 29,266 |
| Not Hispanic or Latino | 36,241 | 38,325 | 39,810 |

Pop-Facts: Demographic Quick Facts 2012 Report

Watertown, New York

Appendix: Area Listing

Area Name:

Type: Radius 1

Reporting Detail: Aggregate

Reporting Level: Block Group

Radius Definition:

21872 TOWNE CENTER DR
WATERTOWN, NY 13601-5898

Latitude/Longitude 43.972727 -75.961265

Radius 0.00 - 3.00

Area Name:

Type: Radius 2

Reporting Detail: Aggregate

Reporting Level: Block Group

Radius Definition:

21872 TOWNE CENTER DR
WATERTOWN, NY 13601-5898

Latitude/Longitude 43.972727 -75.961265

Radius 0.00 - 5.00

Area Name:

Type: Radius 3

Reporting Detail: Aggregate

Reporting Level: Block Group

Radius Definition:

21872 TOWNE CENTER DR
WATERTOWN, NY 13601-5898

Latitude/Longitude 43.972727 -75.961265

Radius 0.00 - 7.00

Project Information:

Site: 1



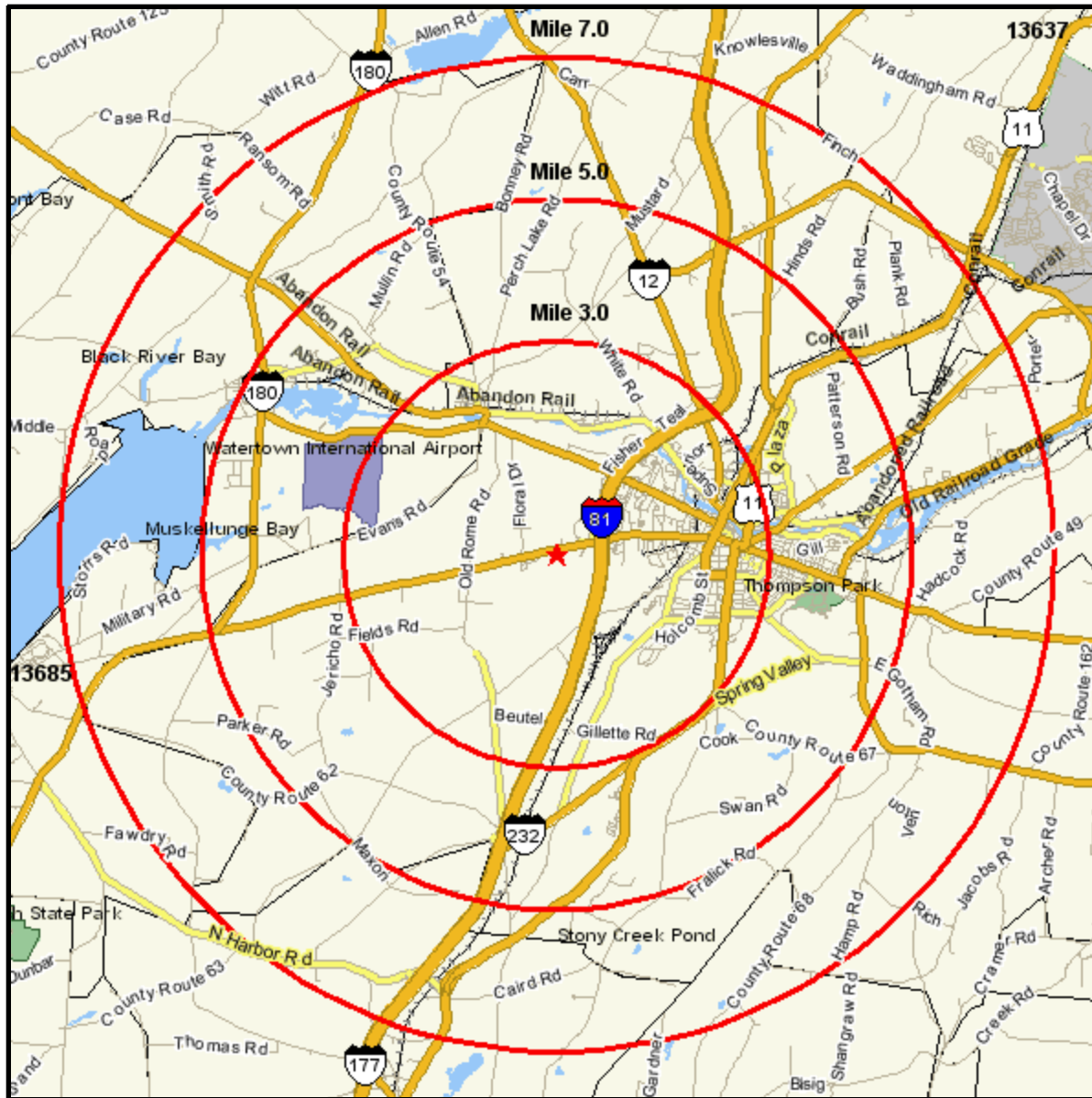
Order Number: 970819257



Area Map

Watertown, New York

21872 TOWNE CENTER DR
 WATERTOWN, NY 13601-5898
 Coord: 43.972727, -75.961265
 Radius - See Appendix for Details



Area Map

Watertown, New York

Appendix: Area Listing

Area Name:

Type: Radius 1

Radius Definition:

| | | | |
|--------------------------|---------------|-----------|------------|
| 21872 TOWNE CENTER DR | Center Point: | 43.972727 | -75.961265 |
| WATERTOWN, NY 13601-5898 | Circle/Band: | 0.00 - | 3.00 |

Area Name:

Type: Radius 2

Radius Definition:

| | | | |
|--------------------------|---------------|-----------|------------|
| 21872 TOWNE CENTER DR | Center Point: | 43.972727 | -75.961265 |
| WATERTOWN, NY 13601-5898 | Circle/Band: | 0.00 - | 5.00 |

Area Name:

Type: Radius 3

Radius Definition:

| | | | |
|--------------------------|---------------|-----------|------------|
| 21872 TOWNE CENTER DR | Center Point: | 43.972727 | -75.961265 |
| WATERTOWN, NY 13601-5898 | Circle/Band: | 0.00 - | 7.00 |