

Pop-Facts: Demographic Quick Facts 2015 Report

Canandaigua 3-5-10

Radius 1: 320 EASTERN BLVD, CANANDAIGUA, NY 14424-2231, aggregate

Radius 2: 320 EASTERN BLVD, CANANDAIGUA, NY 14424-2231, aggregate

Radius 3: 320 EASTERN BLVD, CANANDAIGUA, NY 14424-2231, aggregate

Description	0.00 - 3.00 miles <i>Radius 1</i>		0.00 - 5.00 miles <i>Radius 2</i>		0.00 - 10.00 miles <i>Radius 3</i>	
		%		%		%
Population						
2020 Projection	17,848		23,933		61,911	
2015 Estimate	17,496		23,367		60,285	
2010 Census	17,202		22,860		58,780	
2000 Census	16,385		21,287		53,500	
Growth 2000 - 2010	4.98%		7.39%		9.87%	
Growth 2010 - 2015	1.71%		2.22%		2.56%	
Growth 2015 - 2020	2.01%		2.42%		2.70%	
Households						
2020 Projection	7,871		10,366		25,513	
2015 Estimate	7,632		10,023		24,639	
2010 Census	7,363		9,641		23,690	
2000 Census	6,715		8,589		20,677	
Growth 2000 - 2010	9.65%		12.26%		14.57%	
Growth 2010 - 2015	3.66%		3.96%		4.00%	
Growth 2015 - 2020	3.13%		3.41%		3.55%	
2015 Est. Population by Single-Classification Race						
	17,496		23,367		60,285	
White Alone	16,522	94.43	22,178	94.91	57,282	95.02
Black or African American Alone	372	2.13	433	1.85	868	1.44
American Indian and Alaska Native Alone	56	0.32	68	0.29	166	0.28
Asian Alone	151	0.86	202	0.86	574	0.95
Native Hawaiian and Other Pacific Islander Alone	2	0.01	2	0.01	10	0.02
Some Other Race Alone	93	0.53	125	0.53	449	0.74
Two or More Races	300	1.71	360	1.54	936	1.55
2015 Est. Population by Ethnicity (Hispanic or Latino)						
	17,496		23,367		60,285	
Hispanic or Latino	473	2.70	631	2.70	1,940	3.22
Not Hispanic or Latino	17,023	97.30	22,736	97.30	58,345	96.78
2015 Occupied Housing Units by Tenure						
	7,632		10,023		24,639	
Owner-Occupied	4,526	59.30	6,347	63.32	17,661	71.68
Renter-Occupied	3,106	40.70	3,676	36.68	6,978	28.32
2015 Average Household Size						
	2.19		2.24		2.40	

Pop-Facts: Demographic Quick Facts 2015 Report

Canandaigua 3-5-10

Radius 1: 320 EASTERN BLVD, CANANDAIGUA, NY 14424-2231, aggregate

Radius 2: 320 EASTERN BLVD, CANANDAIGUA, NY 14424-2231, aggregate

Radius 3: 320 EASTERN BLVD, CANANDAIGUA, NY 14424-2231, aggregate

Description	0.00 - 3.00 miles		0.00 - 5.00 miles		0.00 - 10.00 miles	
	Radius 1	%	Radius 2	%	Radius 3	%

2015 Est. Households by Household Income	7,632		10,023		24,639	
Income < \$15,000	777	10.18	925	9.23	1,982	8.04
Income \$15,000 - \$24,999	1,091	14.30	1,344	13.41	2,818	11.44
Income \$25,000 - \$34,999	780	10.22	982	9.80	2,517	10.22
Income \$35,000 - \$49,999	978	12.81	1,262	12.59	3,039	12.33
Income \$50,000 - \$74,999	1,493	19.56	2,022	20.17	5,292	21.48
Income \$75,000 - \$99,999	956	12.53	1,288	12.85	3,350	13.60
Income \$100,000 - \$124,999	662	8.67	908	9.06	2,322	9.42
Income \$125,000 - \$149,999	419	5.49	575	5.74	1,417	5.75
Income \$150,000 - \$199,999	291	3.81	441	4.40	1,163	4.72
Income \$200,000 - \$249,999	85	1.11	135	1.35	374	1.52
Income \$250,000 - \$499,999	79	1.04	112	1.12	303	1.23
Income \$500,000+	22	0.29	30	0.30	63	0.26

2015 Est. Average Household Income	\$66,660	\$69,477	\$71,980
------------------------------------	----------	----------	----------

2015 Est. Median Household Income	\$53,191	\$56,170	\$59,276
-----------------------------------	----------	----------	----------

2015 Median HH Inc. by Single-Classification Race						
White Alone	54,772		57,546		60,451	
Black or African American Alone	24,889		24,422		25,278	
American Indian and Alaska Native Alone	44,003		42,372		37,409	
Asian Alone	82,975		89,205		44,979	
Native Hawaiian and Other Pacific Islander Alone	42,500		42,500		47,186	
Some Other Race Alone	31,575		31,372		37,678	
Two or More Races	14,999		14,999		17,494	
Hispanic or Latino	34,522		33,570		41,340	
Not Hispanic or Latino	53,670		56,658		59,521	

Pop-Facts: Demographic Quick Facts 2015 Report

Canandaigua 3-5-10

Appendix: Area Listing

Area Name:

Type: Radius 1 Reporting Detail: Aggregate Reporting Level: Block Group

Radius Definition:

320 EASTERN BLVD	Latitude/Longitude	42.878180	-77.256596
CANANDAIGUA, NY 14424-2231	Radius	0.00	- 3.00

Area Name:

Type: Radius 2 Reporting Detail: Aggregate Reporting Level: Block Group

Radius Definition:

320 EASTERN BLVD	Latitude/Longitude	42.878180	-77.256596
CANANDAIGUA, NY 14424-2231	Radius	0.00	- 5.00

Area Name:

Type: Radius 3 Reporting Detail: Aggregate Reporting Level: Block Group

Radius Definition:

320 EASTERN BLVD	Latitude/Longitude	42.878180	-77.256596
CANANDAIGUA, NY 14424-2231	Radius	0.00	- 10.00

Project Information:


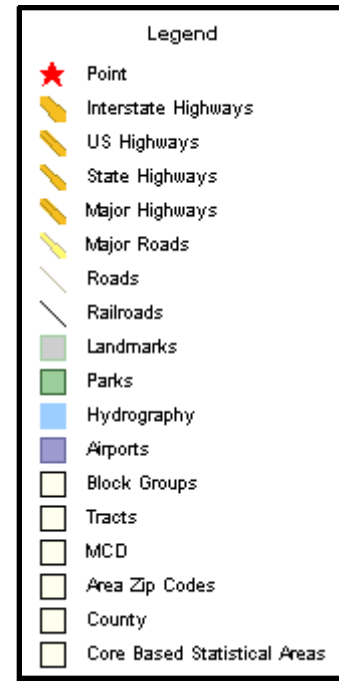
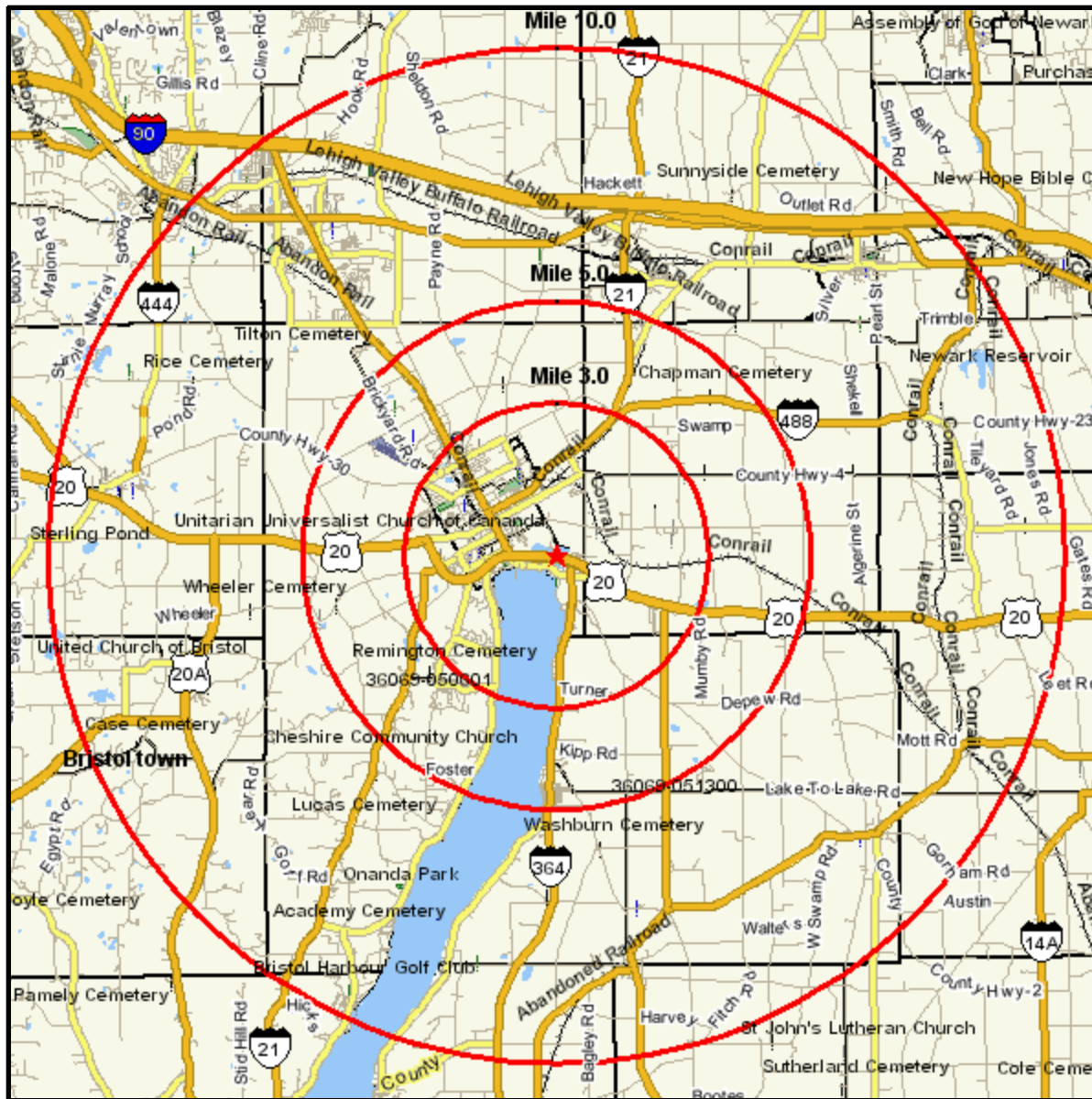
Site: 1

Order Number: 974950163



Area Map

320 EASTERN BLVD
 CANANDAIGUA, NY 14424-2231
 Coord: 42.878180, -77.256596
 Radius - See Appendix for Details



Area Map

Appendix: Area Listing

Area Name:

Type: Radius 1

Radius Definition:

320 EASTERN BLVD	Center Point:	42.878180	-77.256596
CANANDAIGUA, NY 14424-2231	Circle/Band:	0.00 -	3.00

Area Name:

Type: Radius 2

Radius Definition:

320 EASTERN BLVD	Center Point:	42.878180	-77.256596
CANANDAIGUA, NY 14424-2231	Circle/Band:	0.00 -	5.00

Area Name:

Type: Radius 3

Radius Definition:

320 EASTERN BLVD	Center Point:	42.878180	-77.256596
CANANDAIGUA, NY 14424-2231	Circle/Band:	0.00 -	10.00