

Pop-Facts: Demographic Quick Facts 2015 Report

Radius 1: 3857 STATE ROUTE 31, LIVERPOOL, NY 13090-1309, aggregate

Radius 2: 3857 STATE ROUTE 31, LIVERPOOL, NY 13090-1309, aggregate

Radius 3: 3857 STATE ROUTE 31, LIVERPOOL, NY 13090-1309, aggregate

Description	0.00 - 3.00 miles <i>Radius 1</i>		0.00 - 5.00 miles <i>Radius 2</i>		0.00 - 10.00 miles <i>Radius 3</i>	
	%	%	%	%	%	%
Population						
2020 Projection	28,243		69,371		232,160	
2015 Estimate	27,645		68,028		228,579	
2010 Census	27,202		67,053		226,321	
2000 Census	26,240		65,051		218,440	
Growth 2000 - 2010	3.67%		3.08%		3.61%	
Growth 2010 - 2015	1.63%		1.45%		1.00%	
Growth 2015 - 2020	2.16%		1.97%		1.57%	
Households						
2020 Projection	11,105		28,323		96,148	
2015 Estimate	10,831		27,655		94,315	
2010 Census	10,581		27,062		92,878	
2000 Census	9,562		24,908		87,436	
Growth 2000 - 2010	10.65%		8.65%		6.22%	
Growth 2010 - 2015	2.37%		2.19%		1.55%	
Growth 2015 - 2020	2.53%		2.42%		1.94%	
2015 Est. Population by Single-Classification Race						
White Alone	25,592	92.57	62,498	91.87	200,479	87.71
Black or African American Alone	728	2.63	2,036	2.99	11,810	5.17
American Indian and Alaska Native Alone	88	0.32	272	0.40	1,421	0.62
Asian Alone	497	1.80	1,304	1.92	6,498	2.84
Native Hawaiian and Other Pacific Islander Alone	12	0.04	18	0.03	73	0.03
Some Other Race Alone	119	0.43	365	0.54	1,952	0.85
Two or More Races	609	2.20	1,535	2.26	6,346	2.78
2015 Est. Population by Ethnicity (Hispanic or Latino)						
Hispanic or Latino	714	2.58	1,766	2.60	7,709	3.37
Not Hispanic or Latino	26,931	97.42	66,262	97.40	220,870	96.63
2015 Occupied Housing Units by Tenure						
Owner-Occupied	9,029	83.36	20,055	72.52	65,064	68.99
Renter-Occupied	1,802	16.64	7,600	27.48	29,251	31.01
2015 Average Household Size						
	2.55		2.46		2.41	

Pop-Facts: Demographic Quick Facts 2015 Report

Radius 1: 3857 STATE ROUTE 31, LIVERPOOL, NY 13090-1309, aggregate

Radius 2: 3857 STATE ROUTE 31, LIVERPOOL, NY 13090-1309, aggregate

Radius 3: 3857 STATE ROUTE 31, LIVERPOOL, NY 13090-1309, aggregate

Description	0.00 - 3.00 miles <i>Radius 1</i>		0.00 - 5.00 miles <i>Radius 2</i>		0.00 - 10.00 miles <i>Radius 3</i>	
		%		%		%
2015 Est. Households by Household Income	10,831		27,655		94,315	
Income < \$15,000	678	6.26	1,970	7.12	8,964	9.50
Income \$15,000 - \$24,999	541	4.99	2,000	7.23	9,515	10.09
Income \$25,000 - \$34,999	679	6.27	2,159	7.81	9,069	9.62
Income \$35,000 - \$49,999	1,105	10.20	3,344	12.09	12,273	13.01
Income \$50,000 - \$74,999	2,158	19.92	5,693	20.59	19,250	20.41
Income \$75,000 - \$99,999	1,729	15.96	4,102	14.83	13,040	13.83
Income \$100,000 - \$124,999	1,427	13.18	3,200	11.57	8,983	9.52
Income \$125,000 - \$149,999	963	8.89	2,061	7.45	5,672	6.01
Income \$150,000 - \$199,999	862	7.96	1,771	6.40	4,488	4.76
Income \$200,000 - \$249,999	330	3.05	681	2.46	1,592	1.69
Income \$250,000 - \$499,999	298	2.75	557	2.01	1,208	1.28
Income \$500,000+	60	0.55	115	0.42	259	0.27
2015 Est. Average Household Income	\$93,898		\$84,118		\$72,732	
2015 Est. Median Household Income	\$78,691		\$69,119		\$59,527	
2015 Median HH Inc. by Single-Classification Race						
White Alone	80,279		70,150		61,587	
Black or African American Alone	63,216		55,971		37,267	
American Indian and Alaska Native Alone	21,563		39,211		31,177	
Asian Alone	74,002		76,236		53,359	
Native Hawaiian and Other Pacific Islander Alone	159,208		139,543		133,921	
Some Other Race Alone	43,000		41,016		43,754	
Two or More Races	30,952		35,295		34,292	
Hispanic or Latino	68,318		70,363		47,914	
Not Hispanic or Latino	78,995		69,093		59,798	

Pop-Facts: Demographic Quick Facts 2015 Report

Appendix: Area Listing

Area Name:

Type: Radius 1 Reporting Detail: Aggregate Reporting Level: Block Group

Radius Definition:

3857 STATE ROUTE 31	Latitude/Longitude	43.184702	-76.246753
LIVERPOOL, NY 13090-1309	Radius	0.00	- 3.00

Area Name:

Type: Radius 2 Reporting Detail: Aggregate Reporting Level: Block Group

Radius Definition:

3857 STATE ROUTE 31	Latitude/Longitude	43.184702	-76.246753
LIVERPOOL, NY 13090-1309	Radius	0.00	- 5.00

Area Name:

Type: Radius 3 Reporting Detail: Aggregate Reporting Level: Block Group

Radius Definition:

3857 STATE ROUTE 31	Latitude/Longitude	43.184702	-76.246753
LIVERPOOL, NY 13090-1309	Radius	0.00	- 10.00


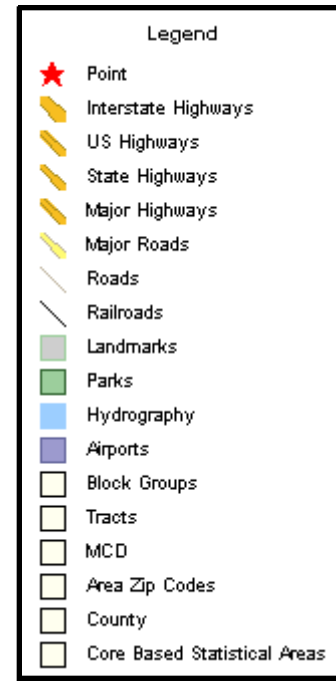
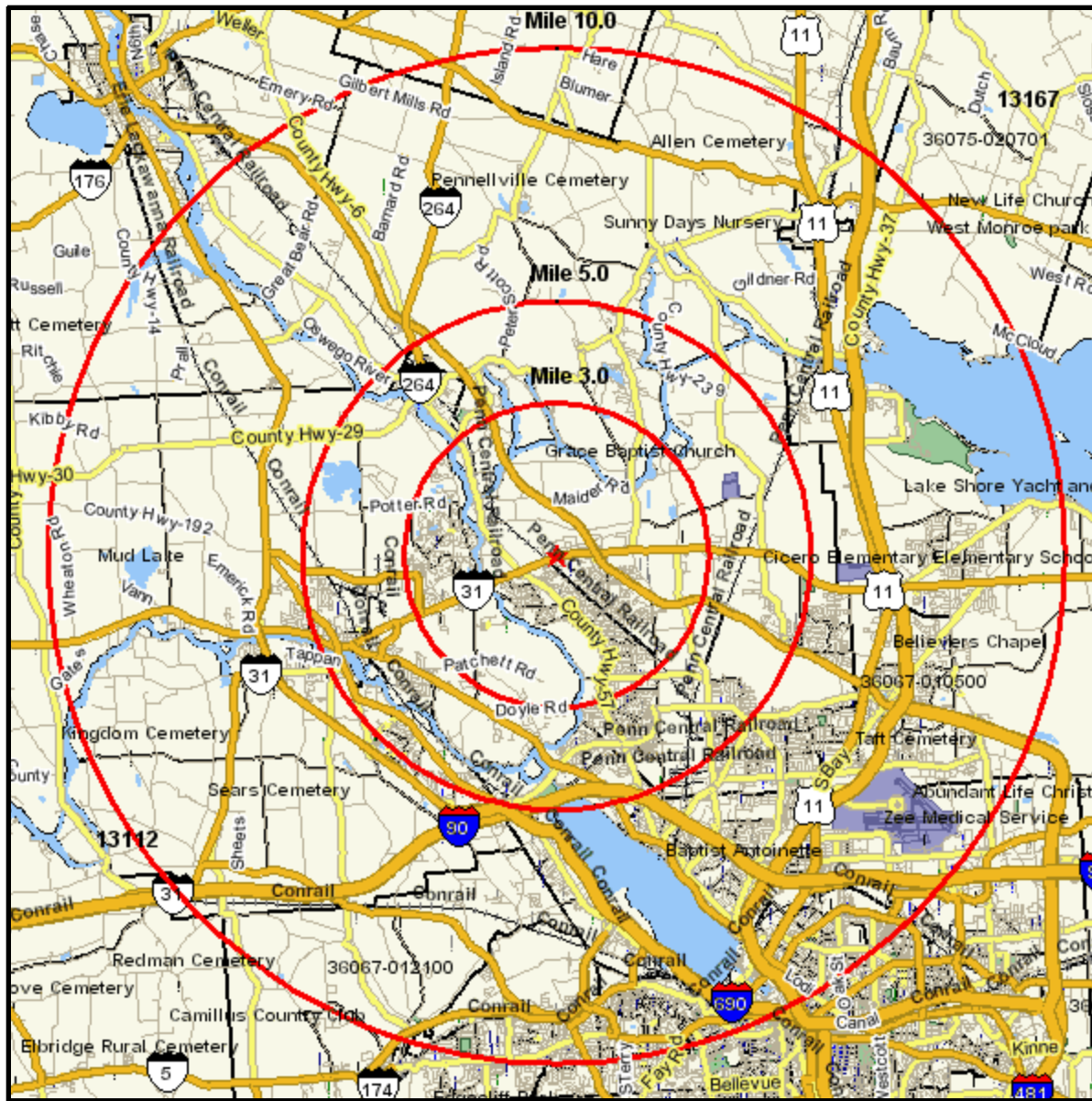
Project Information:

Site: 1

Order Number: 974644711

Area Map

3857 STATE ROUTE 31
 LIVERPOOL, NY 13090-1309
 Coord: 43.184702, -76.246753
 Radius - See Appendix for Details



Area Map

Appendix: Area Listing

Area Name:

Type: Radius 1

Radius Definition:

3857 STATE ROUTE 31	Center Point:	43.184702	-76.246753
LIVERPOOL, NY 13090-1309	Circle/Band:	0.00 -	3.00

Area Name:

Type: Radius 2

Radius Definition:

3857 STATE ROUTE 31	Center Point:	43.184702	-76.246753
LIVERPOOL, NY 13090-1309	Circle/Band:	0.00 -	5.00

Area Name:

Type: Radius 3

Radius Definition:

3857 STATE ROUTE 31	Center Point:	43.184702	-76.246753
LIVERPOOL, NY 13090-1309	Circle/Band:	0.00 -	10.00